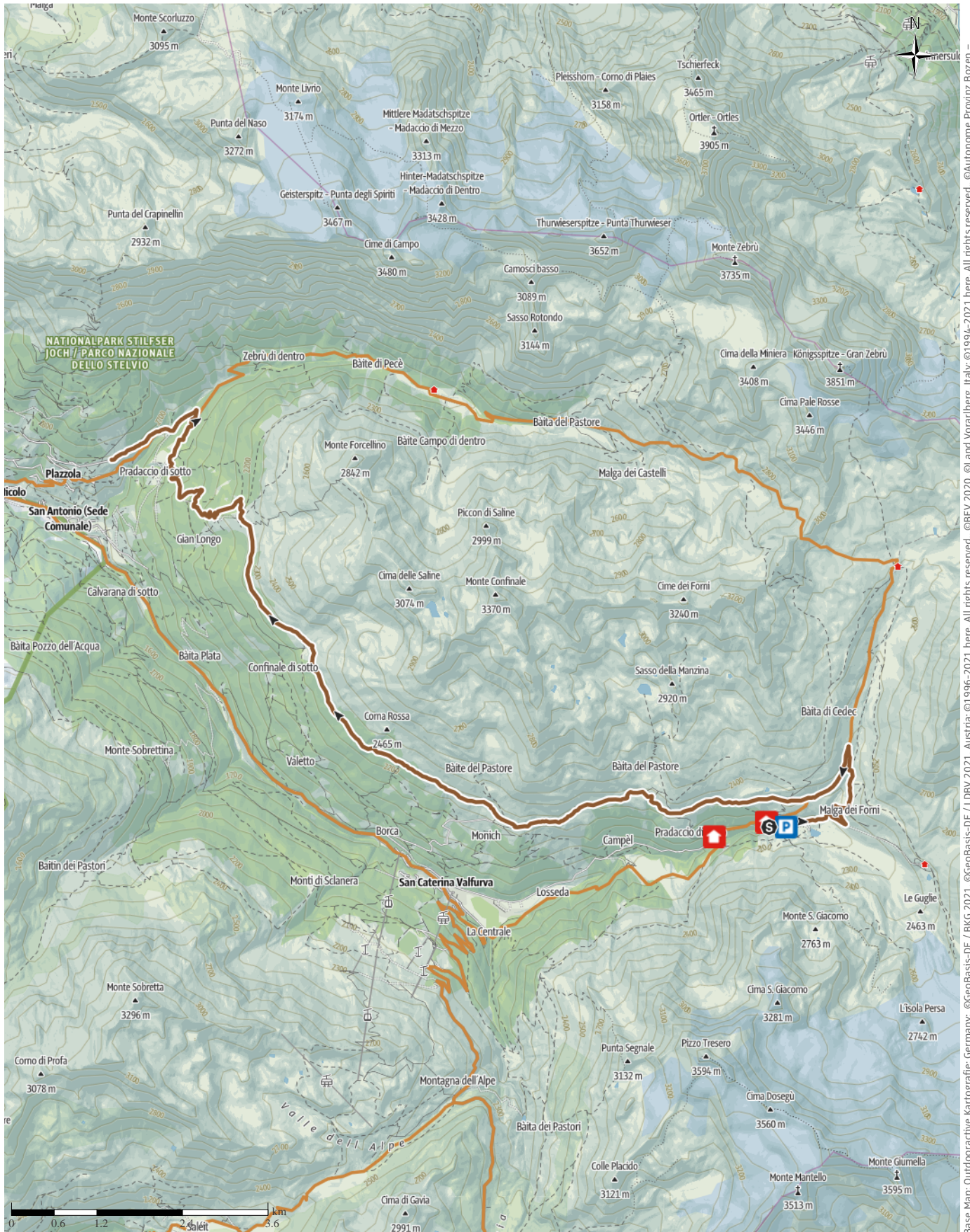


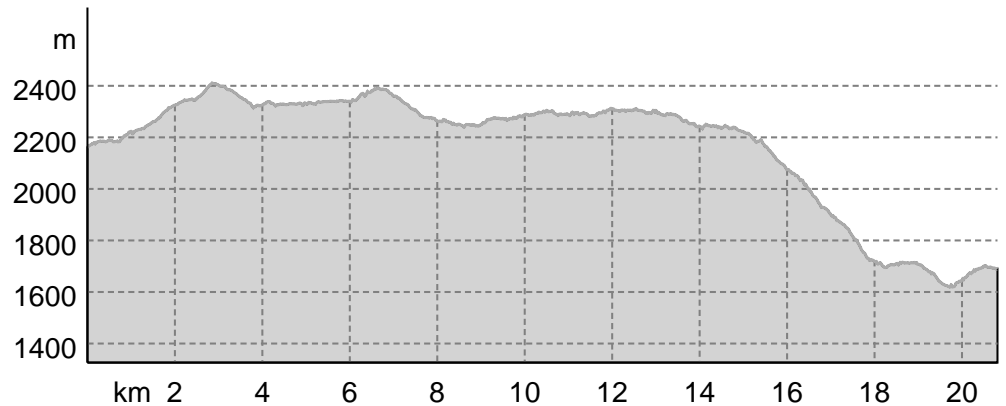
TOP Bormio 360 Mountain Bike - Stage 9 - Confinale Trail

← 20.8 km | ⌚ 3:30 h | ▲ 480 m | ▼ 952 m | Difficulty difficult



Base Map: Outdooractive Kartografie; Germany: ©GeoBasis-DE / LDBV 2021, Austria: ©1996-2021 here. All rights reserved. ©BEV 2020, ©Land Vorarlberg, Italy: ©1994-2021 here. All rights reserved. ©Autonome Provinz Bozen - Südtirol - Abteilung Natur, Landschaft und Raumentwicklung, ©Cartago S.R.L. Base Map: outdooractive Cartography, ©OpenStreetMap (www.openstreetmap.org)

Elevation profile



route data

Mountain Biking

Distance	↔	20.8 km
Duration	🕒	3:30 h
Ascent	⬆️	480 m
Descent	⬇️	952 m

Difficulty **difficult**

Stamina **●●●●●●**

Technique **S2 / 5**

Altitude **2,411 m**
1,619 m

Best time of year

- JAN | FEB | MAR
- APR | MAY | JUN
- JUL | AUG | SEP
- OCT | NOV | DEC

Ratings

Authors **●●●●●**

Experience **●●●●●**


Landscape **●●●●●**

More route data

Properties

Scenic Cultural/historical interest

Flora



Comunità Montana Alta Valtellina

Update: March 31, 2024

Source

Valtellina Outdoor

23100 Sondrio

Sondrio

info@valtellinaoutdoor.it

https://www.valtellinaoutdoor.it



From the Forni hut to the Fantelle car park, this is the suggestive stage suspended above Valfurva, at the foot of Mount Confinale, where in a succession of suggestive changes of scenery, small nuclei of huts and malghe (shepherd's huts) are encountered: the Forni with the nearby Pradaccio huts, the Ables huts, the Confinale malga and the Cavallaro huts. Passing

through centuries-old forests and rosy banks covered with rhododendrons, it is common to observe animal species symbolic of the Stelvio National Park such as the bearded vulture, golden eagle, marmots and ermine. Arriving at Baite Cavallaro, after a wide panoramic view of the Bormio basin, the descent begins to the entrance to Val Zebrù' and ends at the Fantelle car park in the hamlet of Madonna dei Monti.

From the Forni Refuge to the Fantelle car park, this evocative stage is suspended above the Valfurva, at the foot of Mount Confinale, where in a succession of suggestive landscape changes, you encounter small groups of mountain huts and dairies: the Forni with the nearby Pradaccio huts, the Ables huts, the Confinale hut, and the Cavallaro huts. Crossing centuries-old woods and rosy hillsides covered with rhododendrons, it is common to observe animal species that are symbolic of the Stelvio National Park, such as Bearded Vultures, Golden Eagles, Marmots, and Ermine. Once at Baite Cavallaro, and after enjoying the broad panorama

TOP Bormio 360 Mountain Bike Stage 9 Confinale ...

of the Bormio basin, the descent begins toward the mouth of Val Zebbru', and then the stage finishes climbing to the Fantelle car park, in the district of Madonna dei Monti.

Turn-by-turn directions

Starting point / trailhead

Forni

Coordinates:

DD: 46.419638, 10.555286

DMS: 46°25'10.7"N 10°33'19.0"E

UTM: 32T 619515 5141849

w3w: ///duchess.dissects.perpetuity

Point of arrival

Jockeys

How to get there

Parking

Forni

Points of Interest



Parking

1 PP in Forni für den Anstieg zur Branchhütte

Source:  DAV Sektion Teisendorf



Serviced Hut

2 Rif. Forni

Source:  DAV Sektion Kassel



Serviced Hut

3 Rif. Stella Alpina

Source:  DAV Sektion Kassel

Takeaway route for iPhone and Android



Scan QR code, save this route offline, share with friends and more...

Website

<https://www.valtellinaoutdoor.it/s/3vskwx>