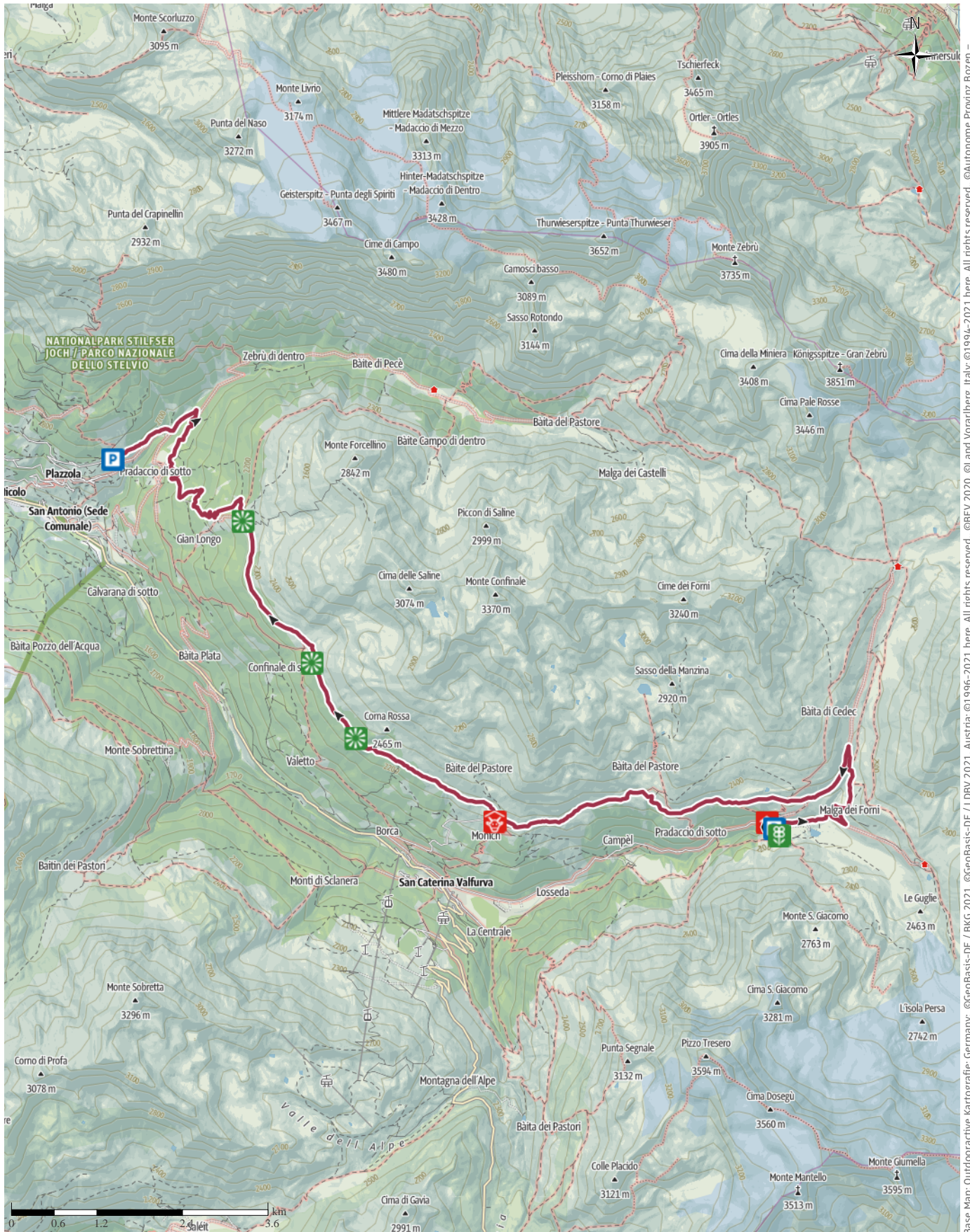


TOP Bormio 360 Trekking - Stage 9 - Confinale Trail

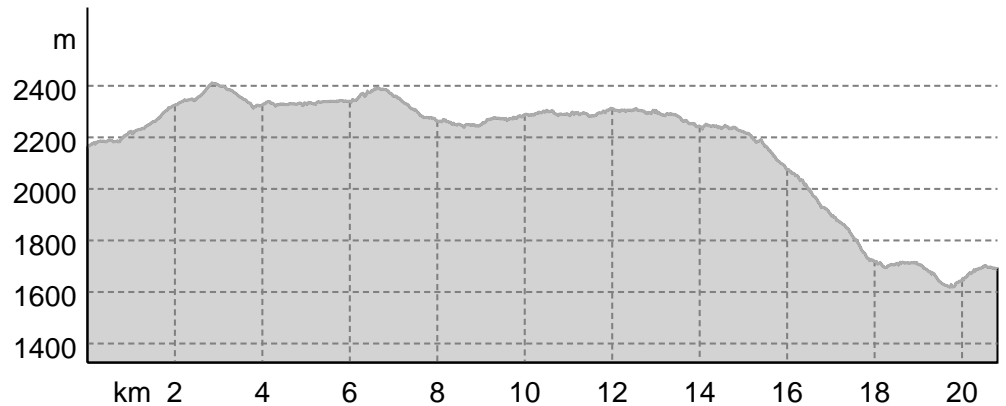
← 20.8 km | ⌚ 7:05 h | ↗ 480 m | ↘ 952 m | Difficulty difficult



Base Map: Outdooractive Kartografie; Germany: ©GeoBasis-DE / LDBV 2021, Austria: ©1996-2021 here. All rights reserved. ©BBEV 2020, ©Land Vorarlberg, Italy: ©1994-2021 here. All rights reserved. ©Autonome Provinz Bozen - Südtirol - Abteilung Natur, Landschaft und Raumentwicklung, ©Cartago S.R.L. Base Map: outdooractive Cartography, ©OpenStreetMap (www.openstreetmap.org)

TOP Bormio 360 Trekking - Stage 9 - Confinale Trail

Elevation profile



route data

Hiking route

Distance	↔	20.8 km
Duration	🕒	7:05 h
Ascent	▲	480 m
Descent	▼	952 m

Difficulty **difficult**

Stamina

Technique

Altitude 2,411 m / 1,619 m

Best time of year

- JAN | FEB | MAR
- APR | MAY | JUN
- JUL | AUG | SEP
- OCT | NOV | DEC

Ratings

Authors

Experience

Landscape

More route data

Properties

Linear route	Multi-stage route
Scenic	Flora
Fauna	

Awards



Comunità Montana Alta Valtellina

Update: May 02, 2024



Source
Valtellina Outdoor
 23100 Sondrio
 Sondrio
 info@valtellinaoutdoor.it
<https://www.valtellinaoutdoor.it>

In a succession of changes of scenery, one encounters small nuclei of huts and alpine pastures: the Forni

with the nearby Pradaccio huts, the Ables huts, the Confinale hut and the Cavallaro huts. Passing through centuries-old forests and rosy banks covered with rhododendrons, it is common to observe animal species symbolic of the Stelvio National Park such as the bearded vulture, golden eagle, marmots and ermine.

A 21-kilometer stage that presents no particular technical difficulties but requires adequate training due to its length. It starts near Rifugio Forni and arrives at the Fantelle parking lot in Madonna dei Monti. Initially take the dirt road toward the Branca refuge and at the fork turn toward Malga dei Forni, continue toward the Girella bridge until you reach the dirt road that leads to Rifugio Pizzini. An enchanting landscape and the whistling of marmots will keep you company. We descend briefly onto the carriage road and then take the mostly flat S257 trail on the right that crosses the Confinale mountain passing through the small hamlets of Raseit, Ablés and Malga Confinale. Continue to the Ables mountains, where you can stop at the farm of the same name, the Confinale malga until you reach the Baite di Cavallaro huts. Once here, after a wide panoramic view of the Bormio basin, the descent

TOP Bormio 360 Trekking - Stage 9 - Confinale Trail

begins to the mouth of Val Zebrù and then ends the stage at the Fantelle parking lot in the hamlet of Madonna dei Monti.

Turn-by-turn directions**Starting point / trailhead**

Forni Refuge

Coordinates:

DD: 46.419638, 10.555286

DMS: 46°25'10.7"N 10°33'19.0"E

UTM: 32T 619515 5141849

w3w: ///duchess.dissects.perpetuity

Point of arrival

Jockeys

Points of Interest Architecture**1 Hotel dei Forni**

23030 Valfurva

Source: Valtellina Outdoor

 Flora**2 Stazione floristica vicino a Rifugio Albergo Forni**

23030 Valfurva

Source: Valtellina Outdoor

 Viewpoint**3 Punto Panoramico vicino a Rosso**

23030 Valfurva

Source: Valtellina Outdoor

 Viewpoint**4 Punto Panoramico vicino a Confinale Di Sotto**

23030 Valfurva

Source: Valtellina Outdoor

 Viewpoint**5 Punto Panoramico vicino a Baite Cavallaro**

GROSIO

Source: Valtellina Outdoor

 Parking**6 Parcheggio (Vicino a Rifugio Albergo Forni)**

23030 Valfurva

Source: Valtellina Outdoor


 Parking**7 Parcheggio (Vicino a Fantelle)**

23030 Valfurva

Source: Valtellina Outdoor

 Self-catering Hut**8 Rifugio Al Ghiacciaio dei Forni Mt. 2200**


Valfurva

 329 8920668<https://www.rifugi.lombardia.it/sondrio/valfurva/rifugio-ghiacciaio-dei-forni.html>

Source: Valtellina Outdoor

 Farm**9 Agriturismo Ables Mt. 2210**

Aprica

 3397039222

Source: Valtellina Outdoor

Takeaway route for iPhone and Android

Scan QR code, save this route offline, share with friends and more...

Website<https://www.valtellinaoutdoor.it/s/3vvyjn>