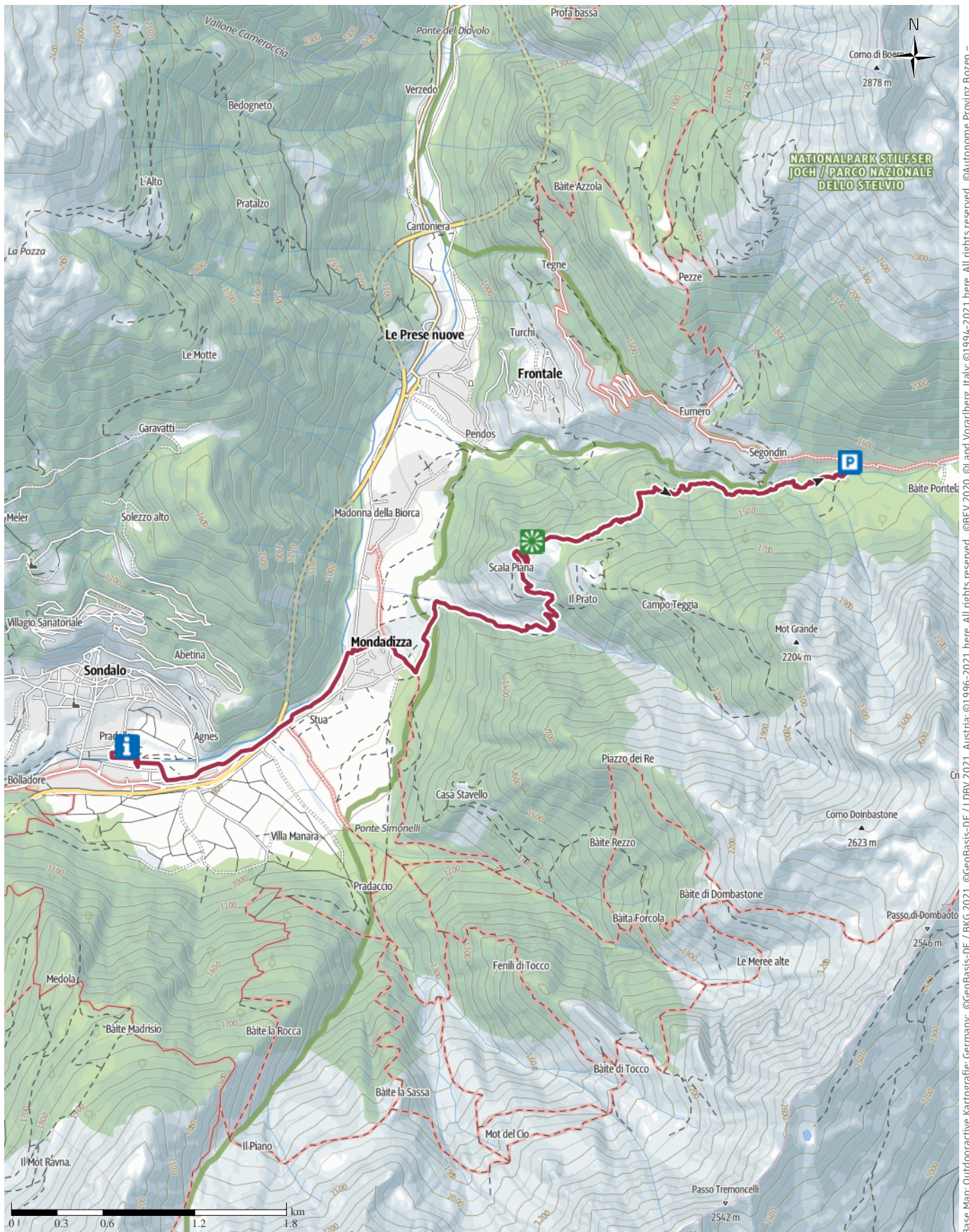


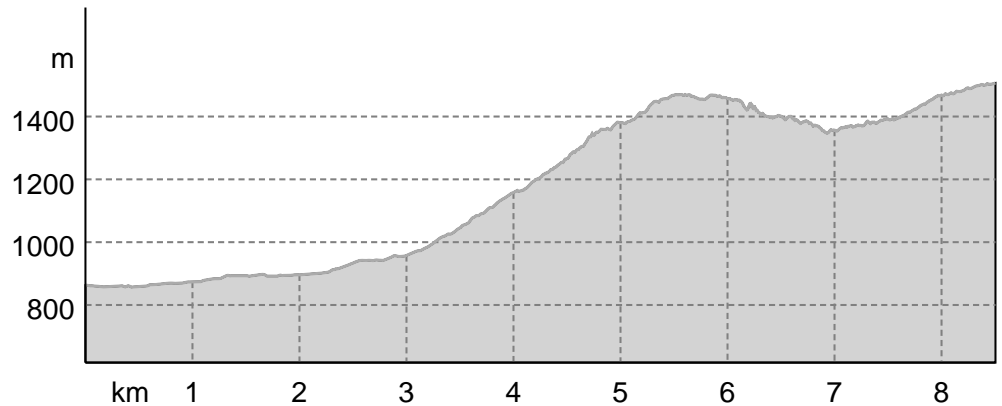
TOP Bormio 360 Trekking - Stage 6 - Sentiero de li stria

8.5 km | 3:55 h | 773 m | 129 m | Difficulty | difficult



Base Map: Outdooractive Kartografie; Germany: ©GeoBasis-DE / LDBV 2021, Austria: ©1996-2021 here. All rights reserved. ©BEV 2020, ©Land Vorarlberg, Italy: ©1994-2021 here. All rights reserved. ©Autonome Provinz Bozen - Südtirol - Abteilung Natur, Landschaft und Raumentwicklung, ©Cartago S.R.L. Base Map: outdooractive Cartography, ©OpenStreetMap (www.openstreetmap.org)

Elevation profile



route data

Hiking route

Distance ↔ 8.5 km

Duration ⌚ 3:55 h

Ascent ▲ 773 m

Descent ▼ 129 m

Difficulty **difficult**

Stamina ●●●●●●●

Technique ●●●●●●●

Altitude

 1,507 m
 857 m

Best time of year

JAN | FEB | MAR
 APR | MAY | JUN
 JUL | AUG | SEP
 OCT | NOV | DEC

Ratings

Authors

Experience ●●●●●

Landscape ●●●●●


More route data

Properties

Linear route Multi-stage route

Cultural/historical interest Flora

Fauna



Comunità Montana Alta Valtellina

Update: May 02, 2024



Source
 Valtellina Outdoor

23100 Sondrio
 Sondrio
 info@valtellinaoutdoor.it
<https://www.valtellinaoutdoor.it>

The path shrouded in alpine atmosphere still retains a mysterious charm linked to ancient legends of witchcraft and arcane events that occurred in these localities.

It is said that, at the sound of the Ave Maria, a series

of burning embers could be seen departing from the locality of Scala and heading for the hamlets of Mondadizza, Le Prese, Frontale and Fumero: these were the witches leaving the sabbath, retreating at first light.

The sentiero de li stria is a stage that presents no particular difficulty but is quite challenging because of the steepness of its climbs. From Sondalo there is a flat section on a bicycle path, then a right turn onto a dirt road (S496) near the Cava depot. When you reach the Valle di Scala beyond the village of Mondadizza, continue on the S487 carriage road. The climb becomes increasingly challenging until you reach the maggengo of Scala Piana, where the view repays any effort. You proceed through a descent in the woods until you reach a small footbridge contextual to a hydraulic intake work. We continue with a final climb, without crossing the stream, ending at the Fontanaccia parking lot at the mouth of the Rezzalo Valley. There are no refreshments or e-bike charging points along this stage.

Author's recommendation

The path shrouded in alpine atmosphere still

Source: Valtellina Outdoor

retains a mysterious charm linked to ancient legends of witchcraft and arcane events that occurred in these localities.

It is said that, at the sound of the Ave Maria, a series of burning embers could be seen departing from the locality of Scala and heading for the hamlets of Mondadizza, Le Prese, Frontale and Fumero: these were the witches leaving the sabbath, retreating at first light.

Equipment

It is recommended to bring appropriate clothing, a snack and water.

Turn-by-turn directions

Starting point / trailhead

Sondalo Sports Hall

Coordinates:

DD: 46.328106, 10.329570

DMS: 46°19'41.2"N 10°19'46.5"E

UTM: 32T 602341 5131362

w3w: ///unorthodox.griddles.triumph

Point of arrival

Fountainhead

Points of Interest



Tourist Information

Proloco Sondalo

Via Giuseppe Verdi, 2

23035 Sondalo

 +39 0342 801816

info.sondalo@bormio.eu

<http://www.sondaloturismo.it>

Source: Valtellina Outdoor



Viewpoint

Punto Panoramico vicino a Scala Piana

SONDALO

Source: Valtellina Outdoor



Parking

Parcheggio (Vicino a Fontanaccia)

23035 Sondalo

Takeaway route for iPhone and Android



Scan QR code, save this route offline, share with friends and more...

Website

<https://www.valtellinaoutdoor.it/s/3vwxw4>