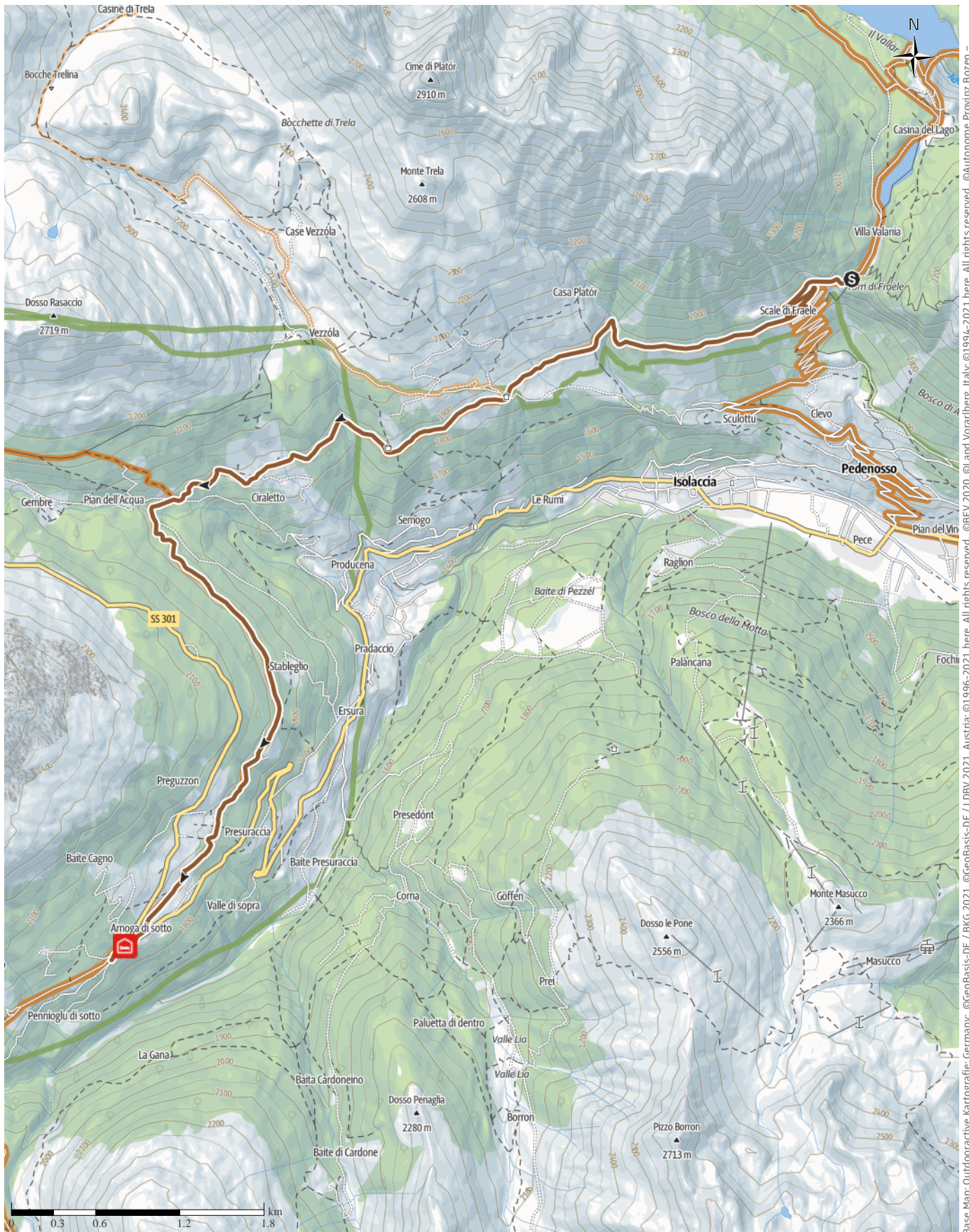


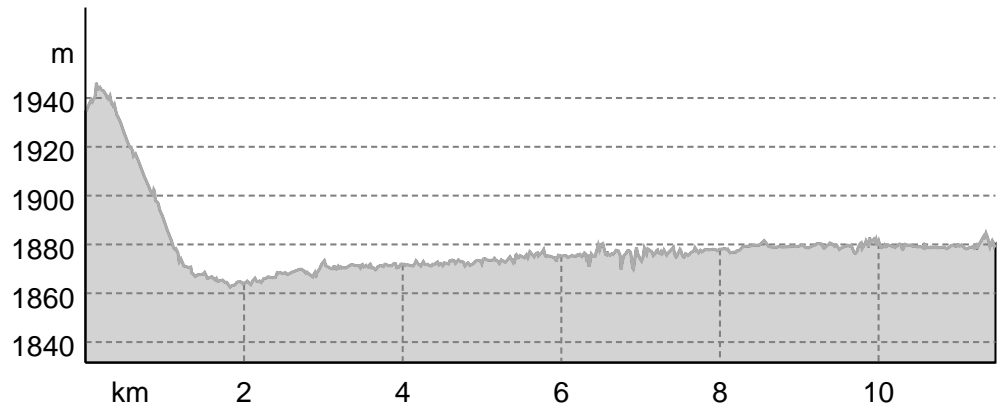
TOP Bormio 360 Mountain Bike - Stage 2 - Decauville Trail

← 11.5 km | ⌚ 1:10 h | ▲ 36 m | ▼ 94 m | Difficulty moderate



Base Map: Outdooractive Kartografie; Germany: ©GeoBasis-DE / LDBV 2021, Austria: ©1996-2021 here. All rights reserved. ©BBEV 2020, ©Land Vorarlberg, Italy: ©1994-2021 here. All rights reserved. ©Autonome Provinz Bozen - Südtirol - Abteilung Natur, Landschaft und Raumentwicklung. © Cartago S.R.L. Base Map: outdooractive Cartography, ©OpenStreetMap (www.openstreetmap.org)

Elevation profile



route data

Mountain Biking

Distance ↔ 11.5 km

Duration ⌚ 1:10 h

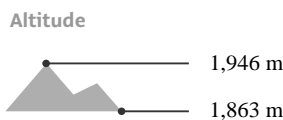
Ascent ▲ 36 m

Descent ▼ 94 m

Difficulty moderate

Stamina ●●●●●

Technique S0 / 4



Best time of year

JAN | FEB | MAR
 APR | MAY | JUN
 JUL | AUG | SEP
 OCT | NOV | DEC

Ratings

Authors

Experience ●●●●●

Landscape ●●●●●

More route data

Properties

Multi-stage route	Scenic
Cultural/historical interest	Flora
Fauna	Dog-friendly
eBike	Singletrail/Free ride

Awards

Accessibility



Comunità Montana Alta Valtellina

Update: March 29, 2024

Source
 Valtellina Outdoor
 23100 Sondrio
 Sondrio
 info@valtellinaoutdoor.it
<https://www.valtellinaoutdoor.it>

During the 20th century, many areas of the Valtellina

were affected by the construction of hydroelectric plants and, preparatory to the dam, it was usually the construction of a track called Decauville, named after the French inventor of a railway particularly suitable for uncomfortable areas such as the mountains. Once the construction of the hydroelectric plant was finished, the Decauville remained as a track to serve them and can still be travelled today. The Decauville that runs from the Fraelle towers to Arnoga is about 10 km long, completely flat and suitable for everyone. It is suitable for hiking, cycling and joelette in summer and in winter, when dog sledding is also available.

During the twentieth century many areas of the Valtellina were involved in constructing hydroelectric plants, and in preparation for building a dam, a railway called a Decauville was usually built. Named after their French inventor, these narrow gauge railways were particularly suited for mountainous, and other difficult areas. Once the construction of the hydroelectric plant was completed, the Decauville remained as a service

road, which is still practicable today. The Decauville that goes from the Towers of Fraele to Arnoga is about 10 km long, completely flat, and is suitable for everyone (even for the disabled). On this Decauville, one can hike and bike during the summer, and enjoy the dog sleds in winter.

Safety information

The joelette route is not difficult and can be travelled in both directions. There are no refreshment points. If the entire route is not covered, pay attention to the time required to return to the starting point. Parking spaces are available in Arnoga and at the Fraele Cancano Towers.

Equipment

La percorrenza con joelette non presenta difficoltà e può essere percorsa in entrambi i sensi. Assenza di punti di ristoro. Se non si percorre interamente, fare attenzione al tempo necessario per il ritorno al punto di partenza. Parcheggi disponibili sia ad Arnoga che alle Torri di Fraele Cancano.

Turn-by-turn directions

Starting point / trailhead

Fraele Towers

Coordinates:

DD: 46.502483, 10.310475

DMS: 46°30'08.9"N 10°18'37.7"E

UTM: 32T 600550 5150713

w3w: ///dipper.clusters.shrivels

Point of arrival

Arnoga

Turn-by-turn directions

Cancano - Val Viola - Arnoga

How to get there

Parking

Fraele Towers

Points of Interest



Hotel

Hotel Li Arnoga

00 39 03 42 92 71 16

info@arnoga.it

<http://www.arnoga.it/>

Source: Outdooractive Editors

Takeaway route for iPhone and Android



Scan QR code, save this route offline, share with friends and more...

Website

<https://www.valtellinaoutdoor.it/s/3vskr4>